

Clean Air Zone- Tyneside - Newcastle & Gateshead

This information pack provides information on the location and type of signage used to enforce the Tyneside - Newcastle & Gateshead Clean Air Zone (CAZ). The maps show the location of all gateway entrance signage to the CAZ as well as the location of all advance warning signs.

The first CAZ Boundary and Signage diagram (page 2) shows a more detailed close up map of the CAZ and it's immediate vicinity. The second diagram shows a wider area view of the CAZ (page 3) and includes all of the outlying advance warning signage as well.

The rest of the information pack shows all the variants of the signage used in relation to the gateway entrance signs, advanced warning signs, repeater signs and camera enforcement signs.

Contents:

Page 2- CAZ Boundary and sign locations (focus on city centre)

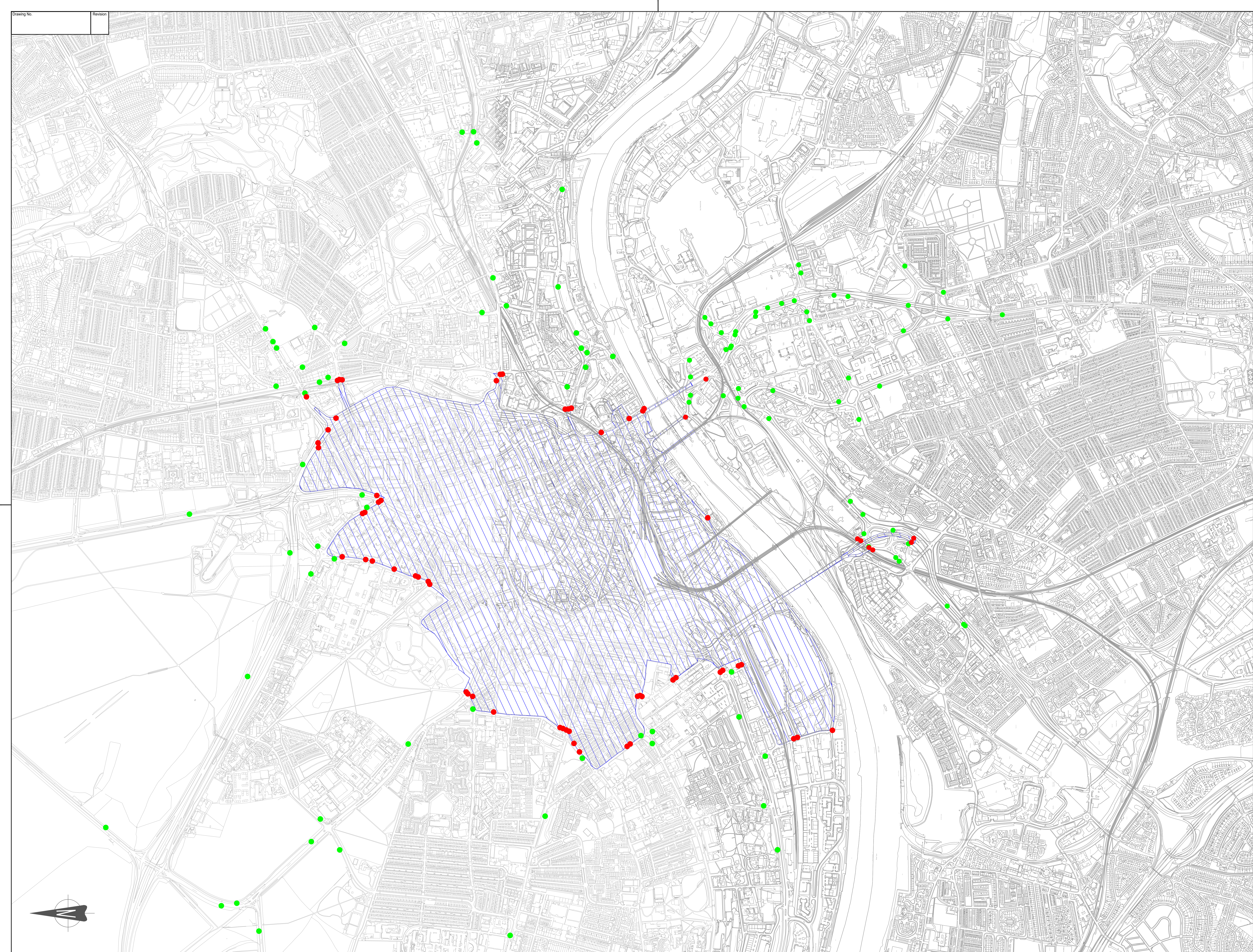
Page 3- CAZ Boundary and sign locations- Wider Area (includes all signage)

Page 4- CAZ Gateway Entrance Signage- All variants

Page 5- Caz Advanced Warning Signage- All variants

Page 6- Caz Advanced Warning Signage- All variants

Page 7- Caz Camera Enforcement and Repeater Signage- All variants



Drawing No. Revision

- Notes
- Advanced Warning Signs
 - Regulatory Warning Signs
 - ▨ CAZ Extents

Rev.	Description	Date	By
A	PLAN EXTENDED TO SHOW ALL OF NCC AND GATESHEAD	18/05/2023	BA

© Crown Copyright and database right (2022). Ordnance Survey (1000116669).



Engineering Consultancy Services
 Place Directorate
 Civic Centre
 Barras Bridge
 Newcastle upon Tyne
 NE1 8QH
 Phone 0191 2787878

PAMELA HOLMES
 INTERIM ASSISTANT DIRECTOR OF TRANSPORT

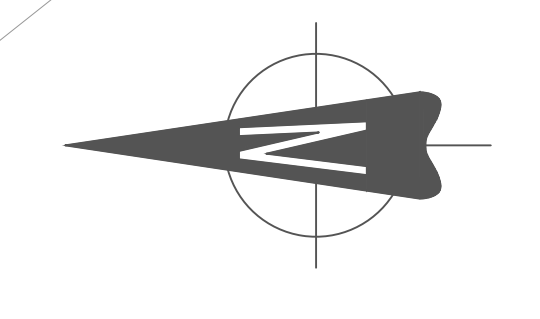
Project
 T/ECS/TM/CAZ/BA

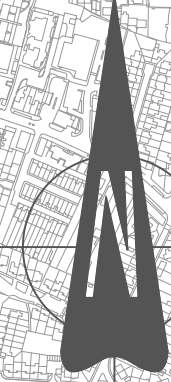
Drawing Title
 CLEAN AIR ZONE
 EXTENTS AND SIGN LOCATIONS

Status
 CONSULTATION

Scale	Date	NOT TO SCALE
NOT TO SCALE	Drawn	BA
	Prepared	BA
	Checked	ML
	Original Size	A0

Drawing No. TM/CAZ/BA/CD Revision





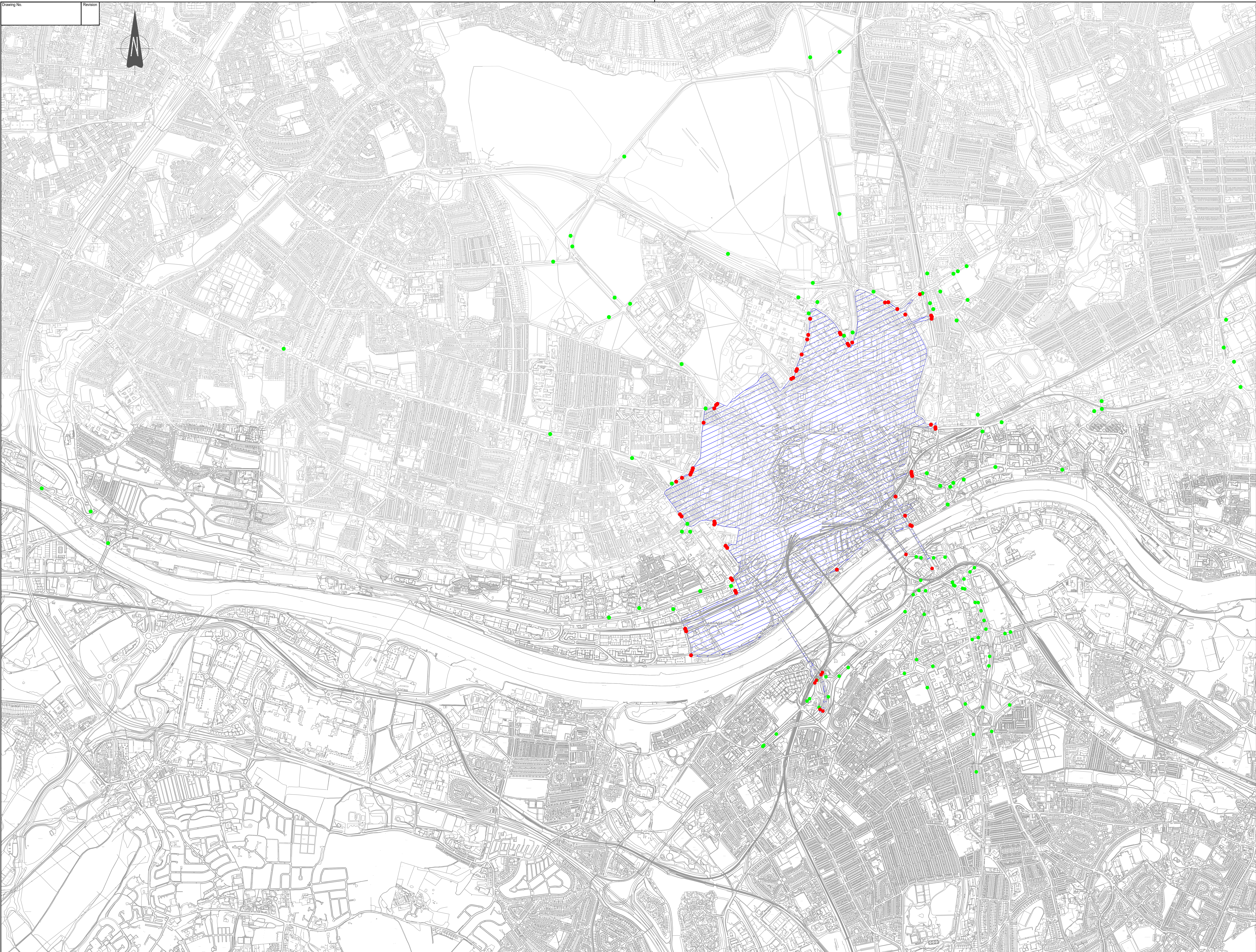
Notes

Key

● Advanced Warning Signs

● Regulatory Warning Signs

▭ CAZ Extents



Rev.	Description	Date	By
A	PLAN EXTENDED TO SHOW ALL OF NCC AND GATESHEAD	18/05/2023	BA

© Crown Copyright and database right (2022) Ordnance Survey (100016569)



Engineering Consultancy Services
 Place Directorate
 Civic Centre
 Barras Bridge
 Newcastle upon Tyne
 NE1 8QJ
 Phone 0191 2787878

PAMELA HOLMES
INTERIM ASSISTANT DIRECTOR OF TRANSPORT

Project
T/ECS/TM/CAZ/BA

Drawing Title
CLEAN AIR ZONE
EXTENTS AND SIGN LOCATIONS

Status
CONSULTATION

Scale	Date	NOT TO SCALE
	Drawn	BA
NOT TO SCALE	Prepared	BA
	Checked	ML
	Original Size	A0

Drawing No. TM/CAZ/BA/CD

Tyneside - Newcastle & Gateshead Clean Air Zone

-Gateway Entrance Signage- All variants

-Indicated as a red circle ● on maps.



Scale 1:20
Dimensions (mm):
Width: 591, Height: 1075
x-Heights: 37.5, 50, 62.5
Area: 0.64 m²
No.39
Material class:

Sign ref: 1



Scale 1:31
Dimensions (mm):
Width: 945, Height: 1720
x-Heights: 60, 80, 100
Area: 1.63 m²
No.3
Material class:

Sign ref: 2



Scale 1:20
Dimensions (mm):
Width: 604, Height: 1097
x-Heights: (46.5), 62, 77.5, 35
Area: 0.66 m²
No.42
Material class:
Structure Details:
1 no. Steel rectangular section S275:
60mm square 5mm thick
Support length: 3997 mm

Sign ref: 3



Scale 1:27
Dimensions (mm):
Width: 812, Height: 1476
x-Heights: (62.5), 83, 104.5, 47
Area: 1.20 m²
No.2
Material class:
Structure Details:
1 no. Steel rectangular section S275:
80mm square 4mm thick
Support length: 4376 mm

Sign ref: 4

Tyneside - Newcastle & Gateshead Clean Air Zone

-Advance Warning Signage- All variants
-Indicated as a green circle ● on maps.



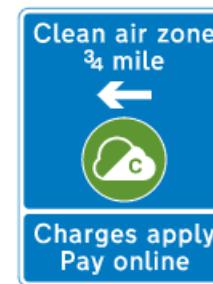
Scale 1:22
Dimensions (mm):
Width: 929, Height: 1229
x-Height: 60
Area: 1.14 m²
Number Required: 1no
Material class:

Sign ref: 5Q



Scale 1:22
Dimensions (mm):
Width: 929, Height: 1229
x-Height: 60
Area: 1.14 m²
Number Required: 1no
Material class:

Sign ref: 5U



Scale 1:22
Dimensions (mm):
Width: 929, Height: 1229
x-Height: 60
Area: 1.14 m²
Number Required: 1no
Material class:

Sign ref: 5Y



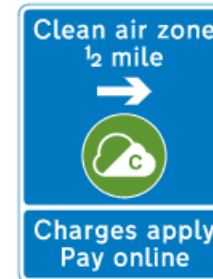
Scale 1:22
Dimensions (mm):
Width: 929, Height: 1229
x-Height: 60
Area: 1.14 m²
Number Required: 2no
Material class:

Sign ref: 5R



Scale 1:22
Dimensions (mm):
Width: 929, Height: 1229
x-Height: 60
Area: 1.14 m²
Number Required: 3no
Material class:

Sign ref: 5V



Scale 1:22
Dimensions (mm):
Width: 929, Height: 1229
x-Height: 60
Area: 1.14 m²
Number Required: 1no
Material class:

Sign ref: 5Z



Scale 1:22
Dimensions (mm):
Width: 929, Height: 1229
x-Height: 60
Area: 1.14 m²
Number Required: 1no
Material class:

Sign ref: 5S



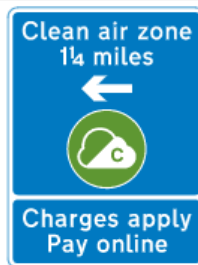
Scale 1:22
Dimensions (mm):
Width: 929, Height: 1229
x-Height: 60
Area: 1.14 m²
Number Required: 1no
Material class:

Sign ref: 5W



Scale 1:22
Dimensions (mm):
Width: 929, Height: 1229
x-Height: 60
Area: 1.14 m²
Number Required: 2no
Material class:

Sign ref: 5T



Scale 1:22
Dimensions (mm):
Width: 929, Height: 1229
x-Height: 60
Area: 1.14 m²
Number Required: 2no
Material class:

Sign ref: 5X

Tyneside - Newcastle & Gateshead Clean Air Zone

-Camera Enforcement and Repeater Signage- All variants



Sign ref: 6

Scale 1:13
Dimensions (mm):
Width: 706, Height: 638
x-Height: 50
Area: 0.45 m²
No.39
Material class:



Sign ref: 7

Scale 1:16
Dimensions (mm):
Width: 847, Height: 765
x-Height: 60
Area: 0.65 m²
No.3
Material class:



Sign ref: 8

Scale 1:10
Dimensions (mm):
Width: 350, Height: 550
x-Height: (50)
Area: 0.19 m²
No.51
Material class: